

# Loaves & Fishes

---

**You should be in the school parking lot (see directions, next page) across the street from the school by 8 am.**

We will cross the street and go to the gym attached to the playground in order to get instructions from Loaves & Fishes staff.

Expect to do:

We will be setting up tables and chairs for the lunch, as well as for the crafts.

- There will be soccer balls and basketballs
- There is a jungle gym that will require supervision
- There will be several craft projects

Lunch will be served from 11:30 am to 1 pm. We will assist the families in carrying their plates of food from the cafeteria to their seats. Some of us will work in the kitchen serving food or dessert.










At 1pm we will help clean up the area and put away benches and chairs.


**Maria Dzida**, Executive Director of Loaves & Fishes, will speak to us about the goals of the day and the agency.

We will be back in the parking lot by 1:45 pm. **Please have your rides arrive between 1:30 and 1:45 pm.**

# Directions to St. Joseph's School/Loaves & Fishes Site

From: Santa Margarita Catholic High School  
22062 Antonio Pkwy, Rancho Santa Margarita, CA 92688 - (949) 766-6000, ext. 1514

	1. Head <b>northeast</b> on <b>Antonio Pkwy</b> toward <b>Alas De Paz</b>	go 0.4 mi total 0.4 mi
	2. Turn <b>left</b> at <b>Santa Margarita Pkwy</b> About 3 mins	go 1.4 mi total 1.8 mi
	3. Take the ramp onto <b>CA-241 N</b> About 8 mins	go 7.9 mi total 9.7 mi
	4. Take the exit onto <b>CA-133 S</b> About 3 mins	go 3.4 mi total 13.1 mi
	5. Take exit <b>10B</b> to merge onto <b>I-5 N</b> toward <b>Santa Ana</b> About 7 mins	go 8.0 mi total 21.1 mi
	6. Take the <b>Grand Ave/Santa Ana Blvd</b> exit About 1 min	go 0.4 mi total 21.5 mi
	7. Turn <b>left</b> at <b>N Grand Ave</b>	go 0.1 mi total 21.6 mi
	8. Take the 1st <b>right</b> onto <b>E Santa Ana Blvd</b> About 2 mins	go 0.5 mi total 22.1 mi
	9. Turn <b>right</b> at <b>Garfield St</b>	go 479 ft total 22.2 mi
	10. Take the 1st <b>left</b> onto <b>Civic Center Dr E</b> <b>Destination will be on the left but the <u>parking area</u> is on the <i>right</i></b>	go 171 ft total 22.2 mi

 **608 E Civic Center Dr, Santa Ana, CA 92701**